

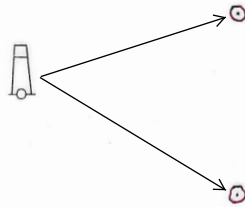
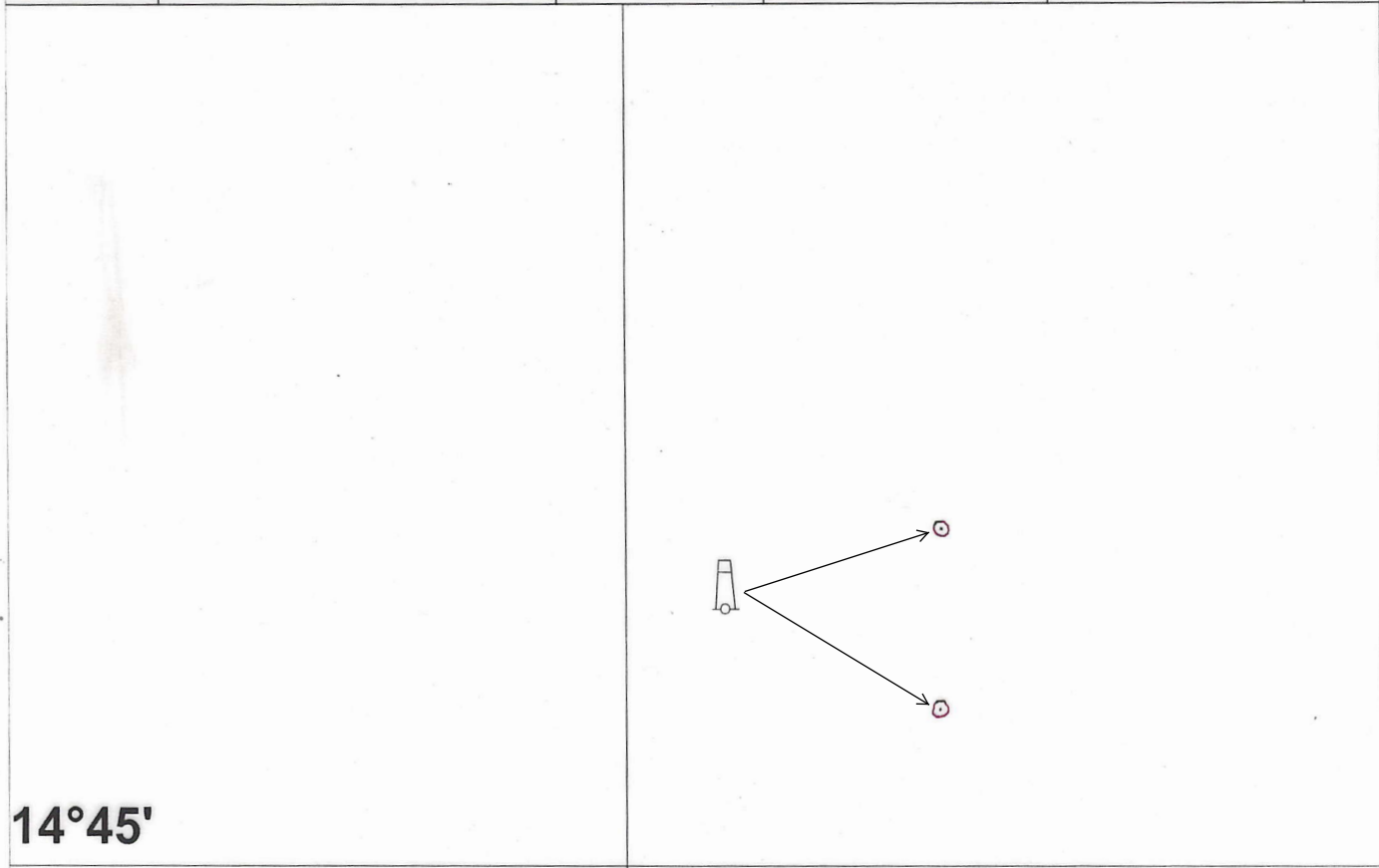


CAUTION: TRACINGS ARE NOT TO SCALE,
FOR VISUAL APPRECIATION ONLY.

Folio 03	NM 115/24		NC / NE	Chart No.	1 of 2
	PREVIOUS UPDATE 100/23		15 JAN 2022	2010	



≡ off

Folio
03

NM 115/24

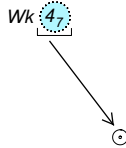
PREVIOUS UPDATE
100/23



NE / NE
15 JAN 2022

Chart No.
2010

2
of
2



14°46'

074° 07'

Folio
03

NM 115/24

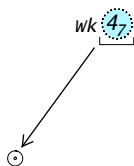
PREVIOUS UPDATE
100/23



~~NE~~ / NE
30 JUN 2016


Chart No.
2008

1
of
2

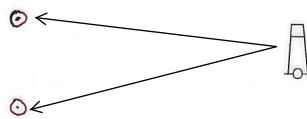


14°46'

074° 06'

Folio 03	NM 115/24		NC / NE	Chart No. 2008	2 of 2
	PREVIOUS UPDATE 100/23		30 JUN 2016		

14°46'



= off

074° 10'

Folio
03

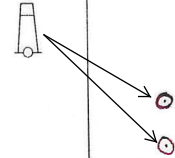
NM 115/24

PREVIOUS UPDATE
090/23



NC / NE
31 JUL 2017


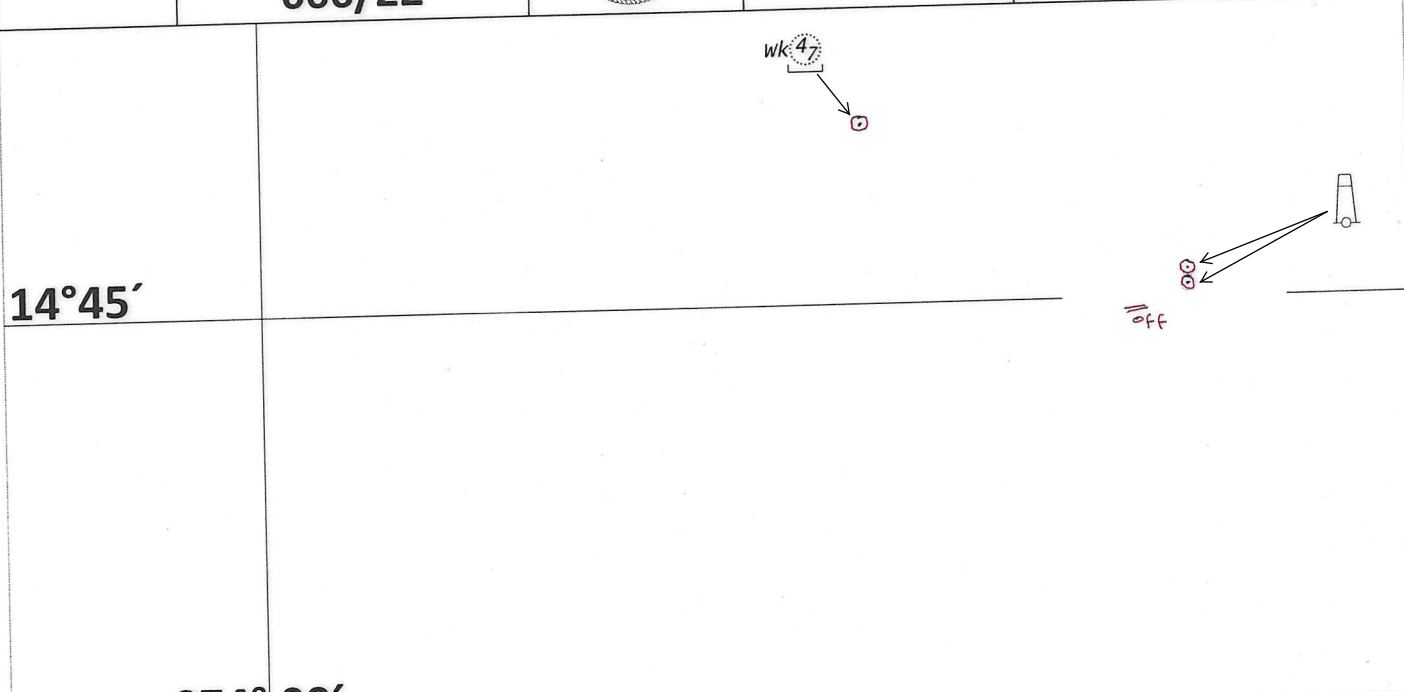
Chart No.
2353


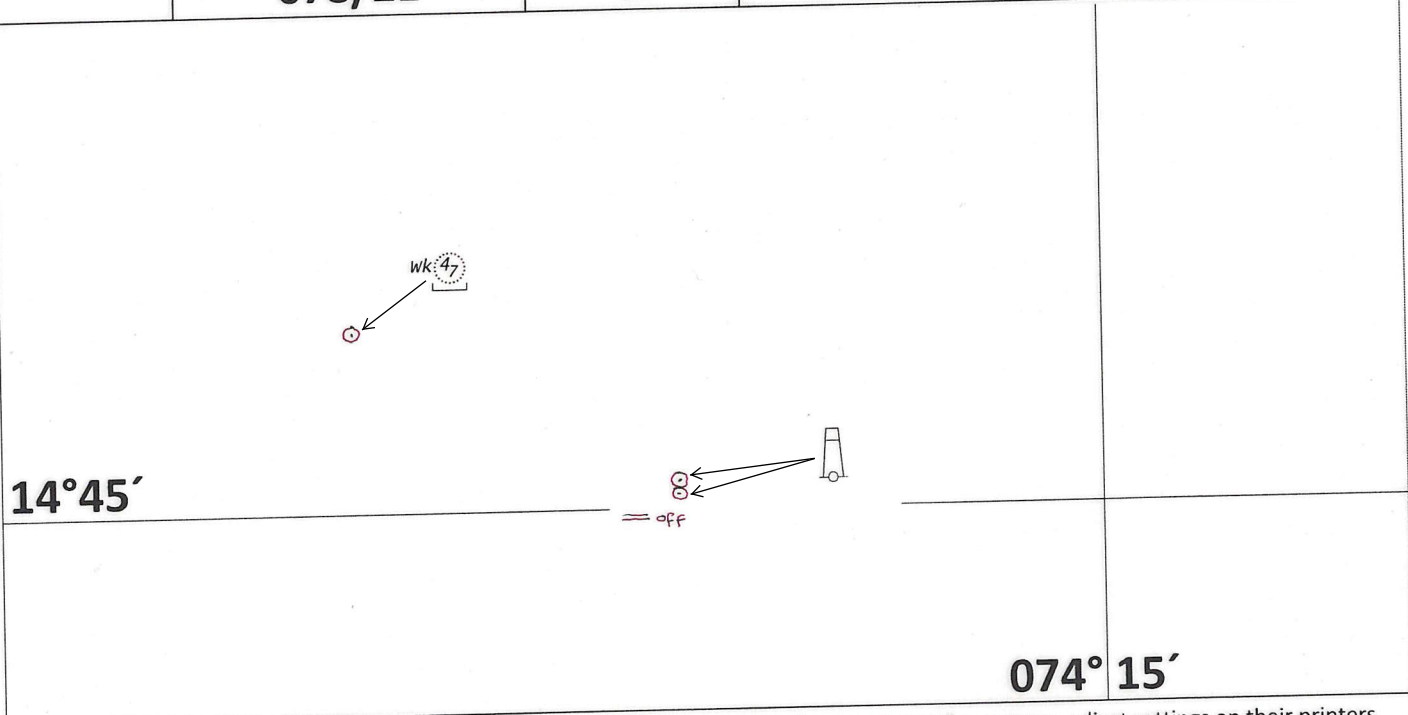


14°45'

= off

074° 10'

Folio 04	NM 115/24		NC / NE	Chart No. 216
	PREVIOUS UPDATE 066/22		15 JUN 2018	
14°45'				
074° 00'	<p>Caution: Some computer printers might distort the tracings. Users are advised to check and if necessary, adjust settings on their printers.</p>			

Folio 03	NM 115/24		NC / NE	Chart No. 215
	PREVIOUS UPDATE 078/21		31 JAN 2019	
				
<p>Caution: Some computer printers might distort the tracings. Users are advised to check and if necessary, adjust settings on their printers.</p>				

Folio
04

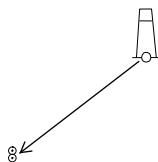
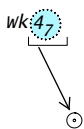
NM 115/24

PREVIOUS UPDATE
098/24




NE / NE
15 SEP 2019

Chart No.
257 (INT 7343)



14°30'

074° 00'

Folio 02	NM 116/24		NC / NE	Chart No. 2054
	PREVIOUS UPDATE 159/19		15 DEC 2015	
<p>== off</p>				
20°38'			070° 52'	
<p>Caution: Some computer printers might distort the tracings. Users are advised to check and if necessary, adjust settings on their printers.</p>				

Folio

02

NM 116/24

PREVIOUS UPDATE

065/24



NC / NE

31 JUL 2017


Chart No.

2081 (INT 7342)

20°40′

off

070° 50′

Folio 02	NM 116/24		NE / NE	Chart No.	1 of 2
	PREVIOUS UPDATE 138/23		15 SEP 2022	207	

off

off

20°30'

071° 00'

Folio
02

NM 116/24

PREVIOUS UPDATE
138/23



NE / NE
15 SEP 2022


Chart No.
207

2
of
2

20°22'

off

071° 15'


Folio 02	NM 116/24		NC / NE	Chart No. 206	1 of 2
	PREVIOUS UPDATE 065/24		28 FEB 2019		

20°30'

071° 00'

ff

ff


Folio 02	NM 116/24		NC / NE	Chart No. 206	2 of 2
	PREVIOUS UPDATE 065/24		28 FEB 2019		

20°45'

== off

== off


070° 45'



Folio 03	NM 116/24		NC / NE 15 OCT 2022	Chart No. 254 (INT 7331)
	PREVIOUS UPDATE 138/23			


20°30'

 off

071° 30'

Folio 02	NM 116/24		NC / NE	Chart No.
	PREVIOUS UPDATE 054/24		15 DEC 2022	253 (INT 7328)



Folio 02	NM 116/24		NE / NE	Chart No.
	PREVIOUS UPDATE 097/24		30 APR 2023	292 (INT 7021)

21°00'


== off


== off

== off

== off

071° 00'

Folio 02	NM 116/24		NC / NE	Chart No. 21
	PREVIOUS UPDATE 097/24		15 APR 2018	



20°00'

070° 00'

Folio

NM 117/24



NC / NE

Chart No.

05

PREVIOUS UPDATE

077/24

15 APR 2017

31 (INT 756)

22°00′



092° 00′

Folio

NM 118/24



NC / NE

Chart No.

05

PREVIOUS UPDATE

31 (INT 756)

117/24

15 APR 2017

16°00'

"Mooring Buoys"




094° 00'

Folio
06

NM 118/24

PREVIOUS UPDATE
112/24



NE / NE

15 DEC 2010

Chart No.

41 (INT 757)

16°00'

Mooring Buoys



094° 00'

Folio

NM 119/24



NE / NE

Chart No.

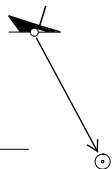
2527 (INT 77397)

01

PREVIOUS UPDATE

102/24

15 AUG 2023



22°30'

057° 30'